




**State Environmental Planning  
Policy (Sydney Region Growth  
Centres) 2006**



North West Growth Centre  
Development Control Map  
Sheet DVC\_002

**LEGEND**


**Development Control Map**

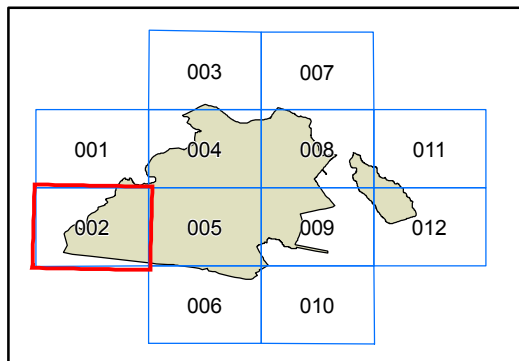
-  Flood Prone and Major Creeks Land
-  Cultural Heritage Landscape Area
-  Land Identified in Clause 20(1)

**Growth Centre Boundaries**

-  North West Growth Centre Boundary
-  North West Growth Centre Precinct Boundary

**Cadastre**

-  Cadastre © 9/07/2014 NSW LPI



0 0.1 0.2 0.3 0.4 0.5 km

Projection: GDA 1994  
Zone 56 Scale: 1:20,000 @ A3

