




State Environmental Planning Policy (Sydney Region Growth Centres) 2006



North West Growth Centre Development Control Map - sheet DVC_004

LEGEND



Development Control Map

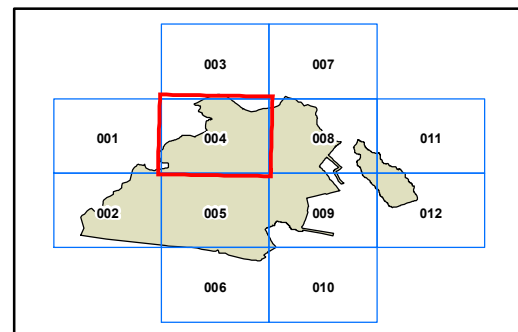
-  Flood Prone and Major Creeks Land
-  Cultural Heritage Landscape Area
-  Land identified in Clause 20(1)

Growth Centres Boundaries

-  North West Growth Centre Boundary
-  North West Growth Centre Precinct Boundary

Cadastre

-  Cadastre 02/12/08 © Blacktown City Council
-  Other Cadastre 23/07/09 © Dept of Lands



0 0.1 0.2 0.3 0.4 Kilometres

Scale: 1:20,000 @ A3

Projection: GDA 1994
Zone 56

Map Identification Number
SEPP_SRGC_NW_DVC_004_020_20090731

