




State Environmental Planning Policy (Sydney Region Growth Centres) 2006



North West Growth Centre
Development Control Map
Sheet DVC_004

LEGEND


Development Control Map

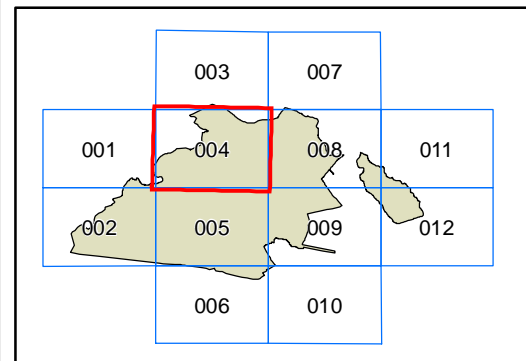
-  Flood Prone and Major Creeks Land
-  Cultural Heritage Landscape Area
-  Land Identified in Clause 20(1)

Growth Centre Boundaries

-  North West Growth Centre Boundary
-  North West Growth Centre Precinct Boundary

Cadastre

-  Cadastre © 09/10/2017 NSW LPI



0 0.1 0.2 0.3 0.4 0.5 km

Projection: GDA 1994 Zone 56 Scale: 1:20,000 @ A3

Map Identification Number: SEPP_SRGC_NW_DVC_004_020_20171010

