



**State Environmental Planning
Policy (Sydney Region Growth
Centres) 2006**



**North West Growth Centre
Development Control Map
(Edition 2) -
sheet DVC 005**

LEGEND


Development Control Map

-  Flood Prone and Major Creeks Land
-  Cultural Heritage Landscape Area

Growth Centres Boundaries

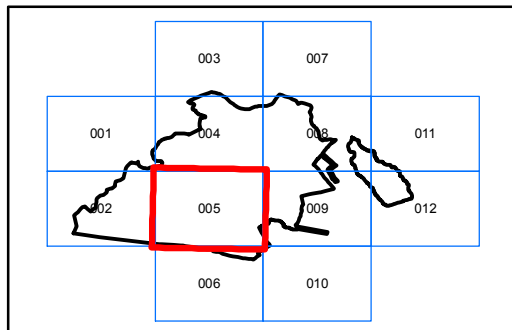
-  North West Growth Centre Boundary
-  North West Growth Centre Precinct Boundary

Cadastral

-  Cadastral 14/11/08 © Dept of Lands

Notes on Flood Prone Land:

The maps are based on information provided by relevant local councils and State agencies. The extent of flooding on the land shown as flood prone and major creeks is an estimate only. Inquiries should be made with relevant local councils to determine the extent of flood affection. The extent of flooding is subject to review in the precinct planning process relating to the land concerned.



0 0.1 0.2 0.3 0.4 Kilometres



Scale: 1:20,000 @ A3

Projection: GDA 1994
Zone 56

Map Identification Number
SEPP_SRGC_NW_DVC_005_020_20081203

