




**State Environmental Planning  
Policy (Sydney Region Growth  
Centres) 2006**



**North West Growth Centre  
Development Control Map -  
sheet DVC\_005**

**LEGEND**



**Development Control Map**

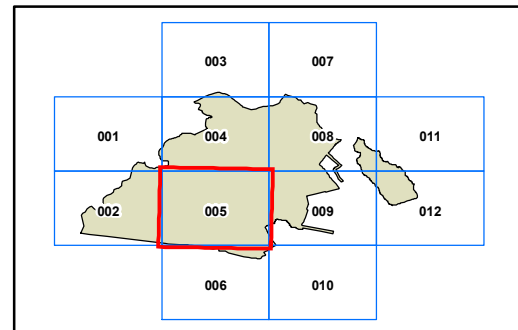
-  Flood Prone and Major Creeks Land
-  Cultural Heritage Landscape Area
-  Land identified in Clause 20(1)

**Growth Centres Boundaries**


-  North West Growth Centre Boundary
-  North West Growth Centre Precinct Boundary

**Cadastre**

-  Cadastre 02/12/08 © Blacktown City Council
-  Other Cadastre 23/07/09 © Dept of Lands



0 0.1 0.2 0.3 0.4 Kilometres



Scale: 1:20,000 @ A3

Projection: GDA 1994  
Zone 56

Map Identification Number  
SEPP\_SRGC\_NW\_DVC\_005\_020\_20090731

