




State Environmental Planning Policy (Sydney Region Growth Centres) 2006



North West Growth Centre Development Control Map - Sheet DVC_005

LEGEND


Development Control Map

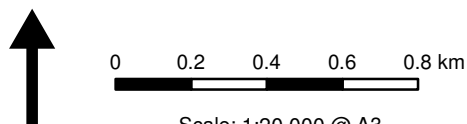
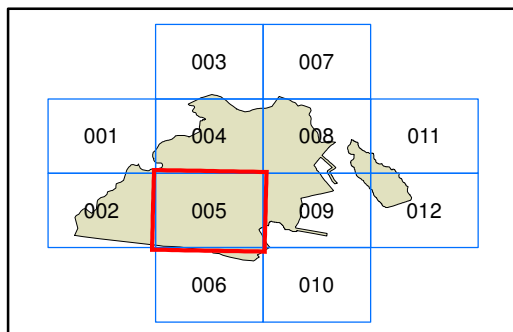
-  Flood Prone and Major Creeks Land
-  Cultural Heritage Landscape Area
-  Land Identified in Clause 20(1)

Growth Centre Boundaries

-  North West Growth Centre Boundary
-  North West Growth Centre Precinct Boundary

Cadastre

-  © 01/03/12 Land and Property Information (LPI)



Projection: GDA 1994
Zone 56

Map Identification Number:
SEPP_SRGC_NW_DVC_005_020_20120402

