



## State Environmental Planning Policy (Sydney Region Growth Centres) 2006



### North West Growth Centre Development Control Map - sheet DVC\_006

#### LEGEND


##### Development Control Map

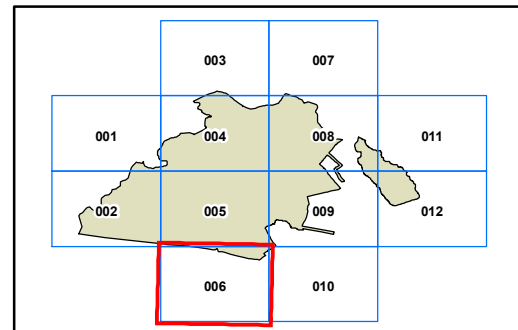
-  Flood Prone and Major Creeks Land
-  Cultural Heritage Landscape Area

##### Growth Centres Boundaries

-  North West Growth Centre Boundary
-  North West Growth Centre Precinct Boundary

##### Cadastrate

-  Cadastrate 01/07/09 © Dept of Lands



0 0.1 0.2 0.3 0.4 Kilometres



Scale: 1:20,000 @ A3

Projection: GDA 1994  
Zone 56

Map Identification Number  
SEPP\_SRGC\_NW\_DVC\_006\_020\_20090701

