




**State Environmental Planning Policy (Sydney Region Growth Centres) 2006**



North West Growth Centre  
Development Control Map  
Sheet DVC\_008

**LEGEND**


**Development Control Map**

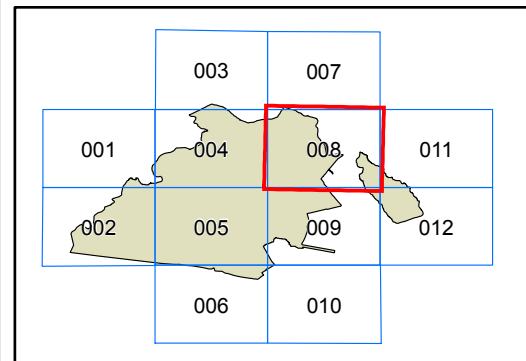
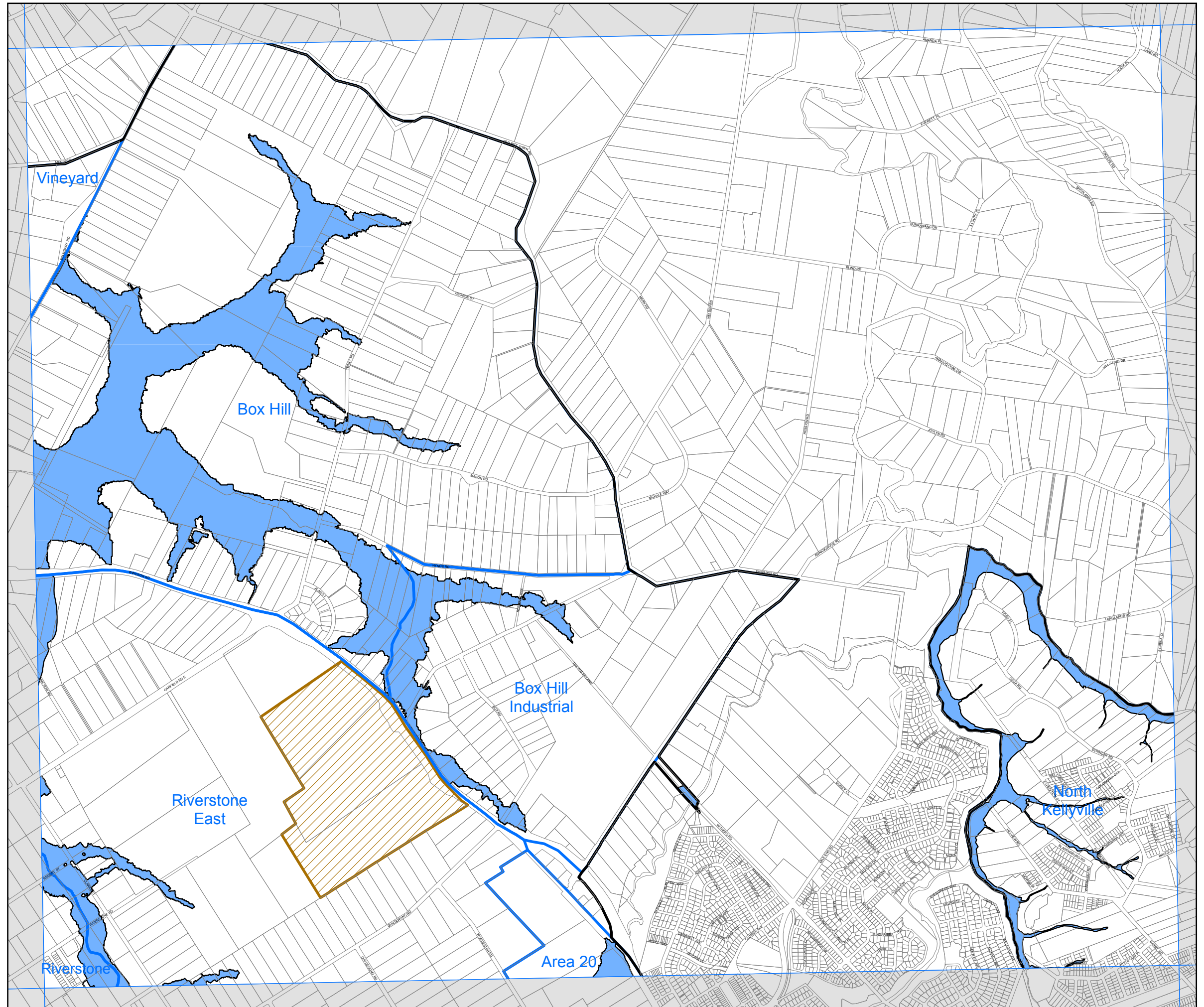
-  Flood Prone and Major Creeks Land
-  Cultural Heritage Landscape Area
-  Land Identified in Clause 20(1)



**Growth Centre Boundaries**

-  North West Growth Centre Boundary
-  North West Growth Centre Precinct Boundary

**Cadastral**

-  Cadastral © 10/06/2016 NSW LPI





  
 Projection: GDA 1994 Zone 56    Scale: 1:20,000 @ A3