



State Environmental Planning  
Policy (Sydney Region Growth  
Centres) 2006



North West Growth Centre  
Development Control Map -  
sheet DVC\_009

LEGEND


Development Control Map

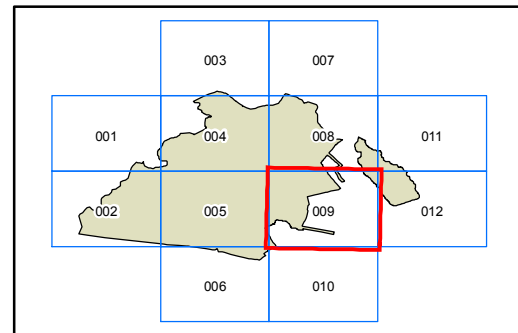
-  Flood Prone and Major Creeks Land
-  Cultural Heritage Landscape Area

Growth Centres Boundaries

-  North West Growth Centre Boundary
-  North West Growth Centre Precinct Boundary

Cadastre

-  Cadastre 30/03/10 © Dept of Lands



0 0.1 0.2 0.3 0.4 Kilometres



Scale: 1:20,000 @ A3

Projection: GDA 1994  
Zone 56

Map Identification Number  
SEPP\_SRGC\_NW\_DVC\_009\_020\_20100330

