




# State Environmental Planning Policy (Sydney Region Growth Centres) 2006



## North West Growth Centre Development Control Map - Sheet DVC\_010

### LEGEND

#### Development Control Map

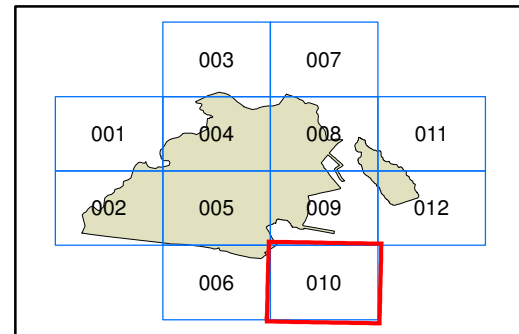
-  Flood Prone and Major Creeks Land
-  Cultural Heritage Landscape Area
-  Land identified in Clause 20(1)

#### Growth Centres Boundaries

-  North West Growth Centre Boundary
-  North West Growth Centre Precinct Boundary

#### Cadastre

-  Cadastre 01/03/12 © Land and Property Information (LPI)



0 0.1 0.2 0.3 0.4 Kilometres



Scale: 1:20,000 @ A3

Projection: GDA 1994  
Zone 56

Map Identification Number  
SEPP\_SRGC\_NW\_DVC\_010\_020\_20120402

