

**State Environmental Planning Policy (Sydney Region Growth Centres) 2006**



North West Growth Centre  
Floor Space Ratio Map  
Sheet FSR\_002

**LEGEND**


**Maximum Floor Space Ratio (n:1)**

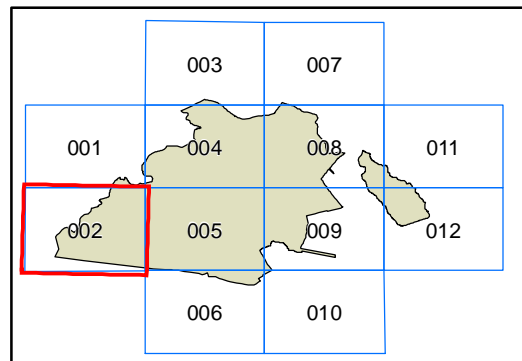
A	0.4
D	0.5
F	0.6
H	0.7
I	0.75
N	1
P	1.25
S	1.75
T	2
U	2.75
V	3
W	3.5

**Growth Centre Boundaries**

-  North West Growth Centre Boundary
-  North West Growth Centre Precinct Boundary

**Cadastre**

-  Cadastre © 24/09/2013 NSW LPI



0 0.1 0.2 0.3 0.4 0.5 km

Projection: GDA 1994 Zone 56 Scale: 1:20,000 @ A3

Map Identification Number: SEPP\_SRGC\_NW\_FSR\_002\_020\_20130924

