

# State Environmental Planning Policy (Sydney Region Growth Centres) 2006

## North West Growth Centre Floor Space Ratio Map - sheet FSR 004

### LEGEND


#### Maximum Floor Space Ratio (n:1)

**D** 0.5


**N** 1

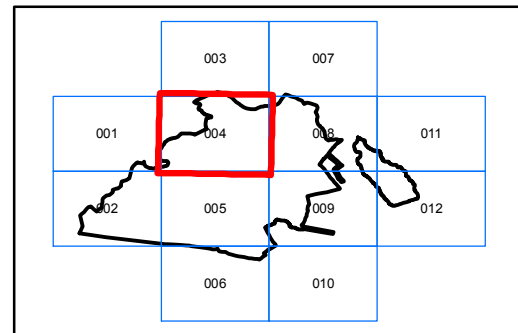
#### Growth Centres Boundaries

 North West Growth Centre Boundary

 North West Growth Centre Precinct Boundary

#### Cadastral

 Cadastral 14/11/08 © Dept of Lands



0 0.1 0.2 0.3 0.4 Kilometres

Scale: 1:20,000 @ A3

Projection: GDA 1994  
Zone 56

Map Identification Number  
SEPP\_SRGC\_NW\_FSR\_004\_020\_20081203

