

State Environmental Planning Policy (Sydney Region Growth Centres) 2006



North West Growth Centre Floor Space Ratio Map - sheet FSR_005

LEGEND

Maximum Floor Space Ratio (n:1)

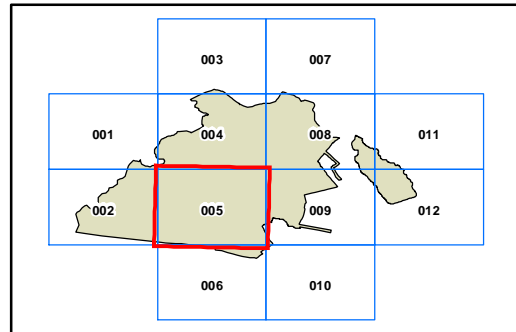
D	0.5
F	0.6
H	0.7
I	0.75
N	1
S	1.75
T	2.0
U	2.75
V	3
W	3.5

Growth Centres Boundaries

-  North West Growth Centre Boundary
-  North West Growth Centre Precinct Boundary

Cadastre

-  Cadastre 01/03/12 © Land and Property Information (LPI)



0 0.1 0.2 0.3 0.4 Kilometres

Scale: 1:20,000 @ A3

Projection: GDA 1994
Zone 56

Map Identification Number
SEPP_SRGC_NW_FSR_005_020_20120316

