

**State Environmental Planning  
Policy (Sydney Region Growth  
Centres) 2006**



North West Growth Centre  
Floor Space Ratio Map  
Sheet FSR\_005

**LEGEND**


**Maximum Floor Space Ratio (n:1)**

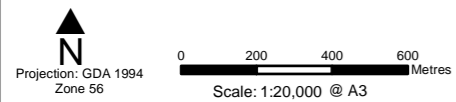
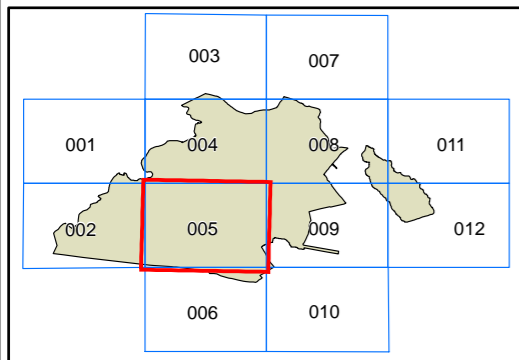
B	0.4
D	0.5
F	0.6
H	0.7
I	0.75
N	1
P	1.25
S	1.75
T	2
U	2.75
V	3
W	3.5

**Growth Centre Boundaries**

-  North West Growth Centre Boundary
-  North West Growth Centre Precinct Boundary

**Cadastral**

-  Cadastral 20/07/2018 © Spatial Services



Map identification number: SEPP\_SRGC\_NW\_FSR\_005\_020\_20180720

