

State Environmental Planning Policy (Sydney Region Growth Centres) 2006



North West Growth Centre
Floor Space Ratio Map
Sheet FSR_005

LEGEND


Maximum Floor Space Ratio (n:1)

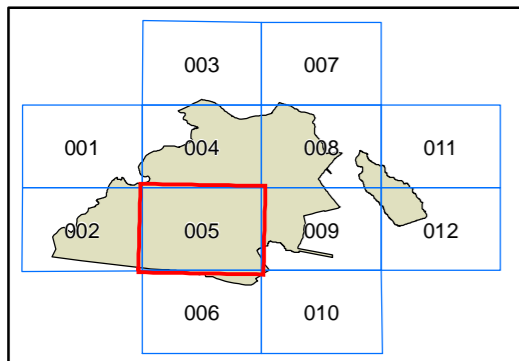
B	0.4
D	0.5
F	0.6
H	0.7
I	0.75
N	1
P	1.25
S	1.75
T	2
U	2.75
V	3
W	3.5

Growth Centre Boundaries

-  North West Growth Centre Boundary
-  North West Growth Centre Precinct Boundary

Cadastre

-  Cadastre © 18/10/2018 DFSI Spatial Services



0 0.1 0.2 0.3 0.4 0.5 km

Projection: GDA 1994 Zone 56 Scale: 1:20,000 @ A3

Map Identification Number: SEPP_SRGC_NW_FSR_005_020_20181018

