

State Environmental Planning
Policy (Sydney Region Growth
Centres) 2006

North West Growth Centre
Floor Space Ratio Map -
sheet FSR_008

LEGEND


Maximum Floor Space Ratio (n:1)

D 0.5


N 1

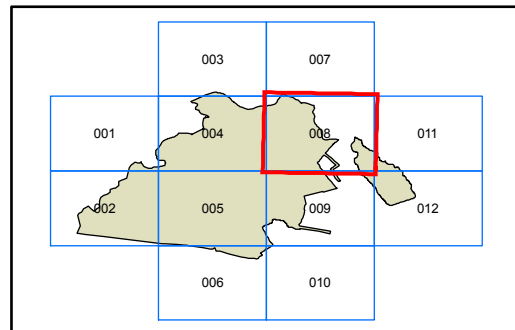
Growth Centres Boundaries

 North West Growth Centre Boundary

 North West Growth Centre Precinct Boundary

Cadastral

 Cadastral 18/01/10 © Dept of Lands



0 0.1 0.2 0.3 0.4 Kilometres

Scale: 1:20,000 @ A3

Projection: GDA 1994
Zone 56

Map Identification Number
SEPP_SRGC_NW_FSR_008_020_20100118

