

State Environmental Planning Policy (Sydney Region Growth Centres) 2006

North West Growth Centre Floor Space Ratio Map - sheet FSR 009

LEGEND


Maximum Floor Space Ratio (n:1)

D 0.5


N 1

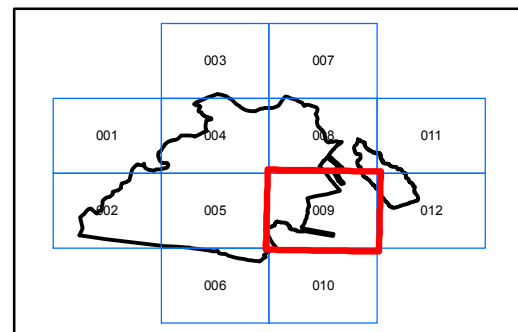
Growth Centres Boundaries

 North West Growth Centre Boundary

 North West Growth Centre Precinct Boundary

Cadastrate

 Cadastre 14/11/08 © Dept of Lands



0 0.1 0.2 0.3 0.4 Kilometres



Scale: 1:20,000 @ A3

Projection: GDA 1994
Zone 56

Map Identification Number
SEPP_SRGC_NW_FSR_009_020_20081203

