

**State Environmental Planning
Policy (Sydney Region Growth
Centres) 2006**



**North West Growth Centre
Floor Space Ratio Map
sheet FSR_009**

LEGEND


Maximum Floor Space Ratio (n:1)

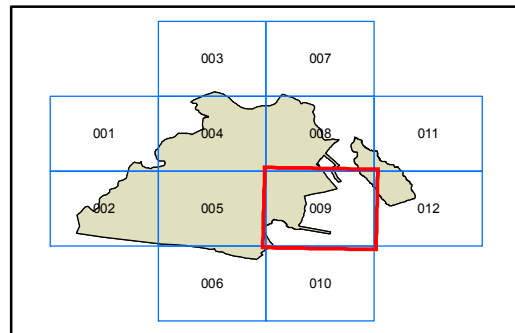
N	1.0
S	1.75
U	2.75
V	3
W	3.5

Growth Centres Boundaries

-  North West Growth Centre Boundary
-  North West Growth Centre Precinct Boundary

Cadastre

-  Cadastre 30/03/10 © Dept of Lands



0 0.1 0.2 0.3 0.4 Kilometres



Scale: 1:20,000 @ A3

Projection: GDA 1994
Zone 56

Map Identification Number
SEPP_SRGC_NW_FSR_009_020_20100330

