

**State Environmental Planning
Policy (Sydney Region Growth
Centres) 2006**



**North West Growth Centre
Height of Buildings Map -
sheet HOB 002**

LEGEND


Maximum Building Height (m)

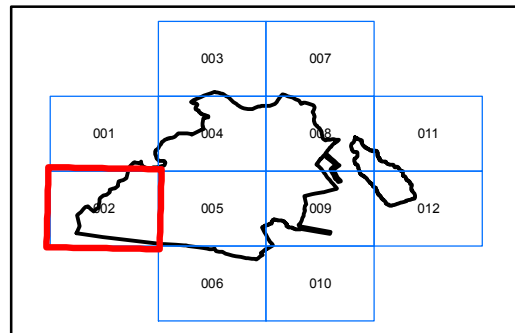
C	5.0
J	9.0
K	10.0
O	16.0

Growth Centres Boundaries

	North West Growth Centre Boundary
	North West Growth Centre Precinct Boundary

Cadastral

	Cadastral 14/11/08 © Dept of Lands
--	------------------------------------



0 0.1 0.2 0.3 0.4 Kilometres

Scale: 1:20,000 @ A3

Projection: GDA 1994
Zone 56

Map Identification Number
SEPP_SRGC_NW_HOB_002_020_20081203

