

## State Environmental Planning Policy (Sydney Region Growth Centres) 2006



### North West Growth Centre Height of Buildings Map - sheet HOB 003

#### LEGEND


##### Maximum Building Height (m)

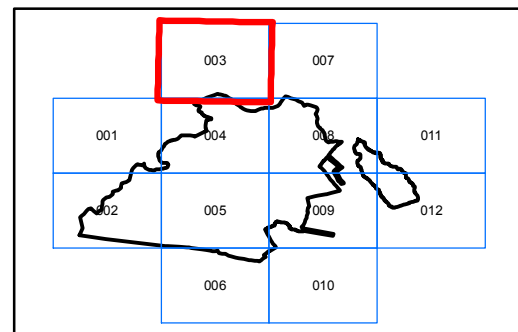
C	5.0
J	9.0
K	10.0
O	16.0

##### Growth Centres Boundaries


	North West Growth Centre Boundary
	North West Growth Centre Precinct Boundary

##### Cadastral

	Cadastral 14/11/08 © Dept of Lands
--	------------------------------------



0 0.1 0.2 0.3 0.4 Kilometres



Scale: 1:20,000 @ A3

Projection: GDA 1994  
Zone 56

Map Identification Number  
SEPP\_SRGC\_NW\_HOB\_003\_020\_20081203

