

# State Environmental Planning Policy (Sydney Region Growth Centres) 2006



## North West Growth Centre Height of Buildings Map - sheet HOB 004

### LEGEND


#### Maximum Building Height (m)

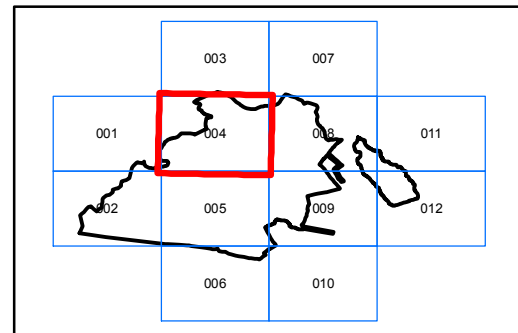
C	5.0
J	9.0
K	10.0
O	16.0

#### Growth Centres Boundaries

-  North West Growth Centre Boundary
-  North West Growth Centre Precinct Boundary

#### Cadastral

-  Cadastral 14/11/08 © Dept of Lands



0 0.1 0.2 0.3 0.4 Kilometres

Scale: 1:20,000 @ A3

Projection: GDA 1994  
Zone 56

Map Identification Number  
SEPP\_SRGC\_NW\_HOB\_004\_020\_20081203

