

State Environmental Planning Policy (Sydney Region Growth Centres) 2006



North West Growth Centre Height of Buildings Map - sheet HOB_004

LEGEND



Maximum Building Height (m)

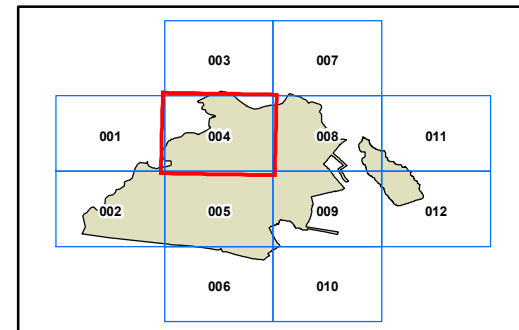
P	18
R	21
T	26

Growth Centres Boundaries

	North West Growth Centre Boundary
	North West Growth Centre Precinct Boundary

Cadastrate

	Cadastrate 02/12/08 © Blacktown City Council
	Other Cadastrate 23/07/09 © Dept of Lands



0 0.1 0.2 0.3 0.4 Kilometres

Scale: 1:20,000 @ A3

Projection: GDA 1994
Zone 56

Map Identification Number
SEPP_SRGC_NW_HOB_004_020_20090731

