

**State Environmental Planning  
Policy (Sydney Region Growth  
Centres) 2006**



**North West Growth Centre  
Height of Buildings Map  
sheet HOB\_004**

**LEGEND**



**Maximum Building Height (m)**

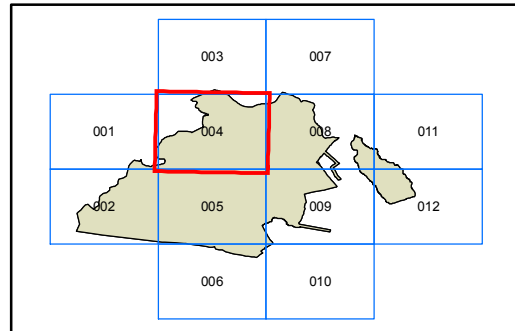
J	9.0
O	16.0
P	18
P1	17
P2	17.5
P3	18.5
R	21
T	26

**Growth Centres Boundaries**

-  North West Growth Centre Boundary
-  North West Growth Centre Precinct Boundary

**Cadastr**

-  Cadastre 02/12/08 © Blacktown City Council
-  Cadastre 30/03/10 © Dept of Lands



0 0.1 0.2 0.3 0.4 Kilometres

Scale: 1:20,000 @ A3

Projection: GDA 1994  
Zone 56

Map Identification Number  
SEPP\_SRGC\_NW\_HOB\_004\_020\_20100330

