

State Environmental Planning Policy (Sydney Region Growth Centres) 2006



**North West Growth Centre
Height of Buildings Map -
sheet HOB_004**

LEGEND



Maximum Building Height (m)

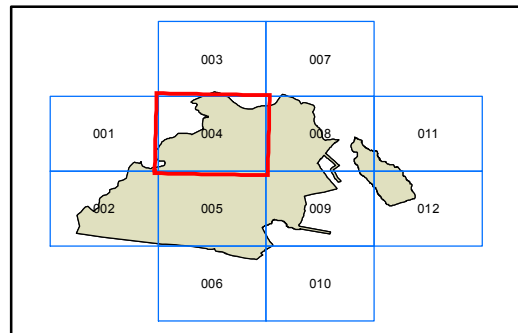
J	9.0
O	16.0
P	18
P1	17
P2	17.5
P3	18.5
R	21
T	26

Growth Centres Boundaries

-  North West Growth Centre Boundary
-  North West Growth Centre Precinct Boundary

Cadastral

-  Cadastral 02/12/08 © Blacktown City Council
-  Cadastral 01/08/11 © Land and Property Information (LPI)



0 0.1 0.2 0.3 0.4 Kilometres

Scale: 1:20,000 @ A3

Projection: GDA 1994
Zone 56

Map Identification Number
SEPP_SRGC_NW_HOB_004_020_20110922

