

**State Environmental Planning  
Policy (Sydney Region Growth  
Centres) 2006**



**North West Growth Centre  
Height of Buildings Map -  
sheet HOB 005**

**LEGEND**


**Maximum Building Height (m)**

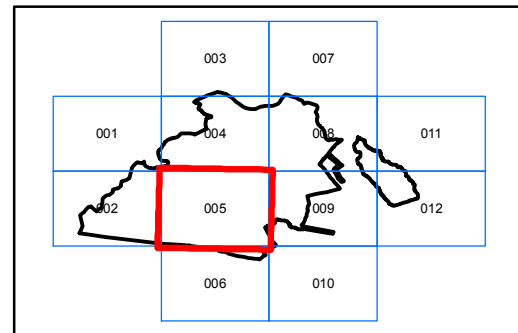
C	5.0
J	9.0
K	10.0
O	16.0

**Growth Centres Boundaries**

	North West Growth Centre Boundary
	North West Growth Centre Precinct Boundary

**Cadastral**

	Cadastral 14/11/08 © Dept of Lands
--	------------------------------------



0 0.1 0.2 0.3 0.4 Kilometres

Scale: 1:20,000 @ A3

Projection: GDA 1994  
Zone 56

Map Identification Number  
SEPP\_SRGC\_NW\_HOB\_005\_020\_20081203

