

State Environmental Planning Policy (Sydney Region Growth Centres) 2006



North West Growth Centre Height of Buildings Map - sheet HOB_005

LEGEND


Maximum Building Height (m)

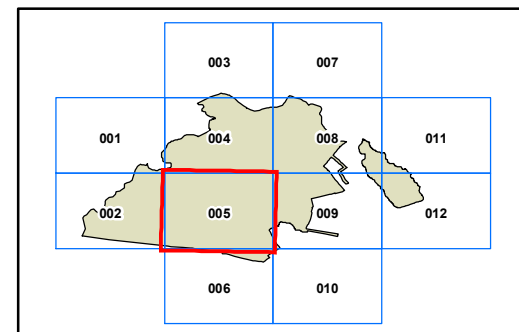
P	18
R	21
T	26

Growth Centres Boundaries


	North West Growth Centre Boundary
	North West Growth Centre Precinct Boundary

Cadastral

	Cadastral 02/12/08 © Blacktown City Council Other Cadastral 23/07/09 © Dept of Lands
---	---



0 0.1 0.2 0.3 0.4 Kilometres



Scale: 1:20,000 @ A3

Projection: GDA 1994
Zone 56

Map Identification Number
SEPP_SRGC_NW_HOB_005_020_20090731

