









Planning &
Infrastructure

State Environmental Planning Policy (Sydney Region Growth Centres) 2006



North West Growth Centre
Land Application Map
Sheet LAP_002

LEGEND

SEPP Land Application

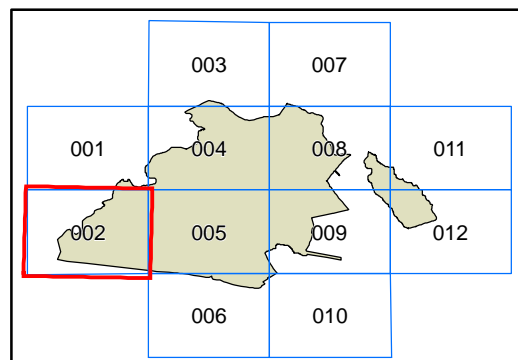
-  Land to which Alex Avenue and Riverstone Precinct Plan 2010 applies (Appendix 4, Clause 1.3)
-  Land to which Marsden Park Industrial Precinct Plan 2010 applies (Appendix 5, Clause 1.3)
-  Land to which Area 20 Precinct Plan 2011 applies (Appendix 6, Clause 1.3)
-  Land to which Schofields Precinct Plan 2010 applies (Appendix 7, Clause 1.3)
-  Land to which The Hills Growth Centre Precincts Plan 2013 applies (Appendix 11, Clause 1.3)
-  Land to which Marsden Park Precinct Plan 2013 applies (Appendix 12, Clause 1.3)

Growth Centre Boundaries

-  North West Growth Centre Boundary
-  North West Growth Centre Precinct Boundary

Cadastre

-  Cadastre © 24/09/2013 NSW LPI



Projection: GDA 1994
Zone 56

0 0.1 0.2 0.3 0.4 0.5 km

Scale: 1:20,000 @ A3

Map Identification Number: SEPP_SRGC_NW_LAP_002_020_20130924

