







State Environmental Planning Policy (Sydney Region Growth Centres) 2006



North West Growth Centre
Land Application Map
Sheet LAP_004

LEGEND


SEPP Land Application

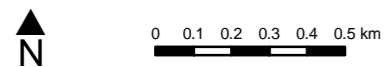
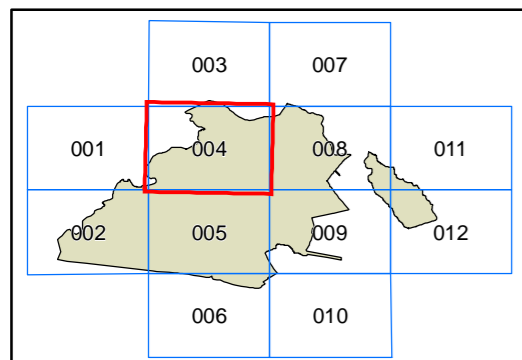
-  Land to which Alex Avenue and Riverstone Precinct Plan 2010 applies (Appendix 4, Clause 1.3)
-  Land to which Marsden Park Industrial Precinct Plan 2010 applies (Appendix 5, Clause 1.3)
-  Land to which Area 20 Precinct Plan 2011 applies (Appendix 6, Clause 1.3)
-  Land to which Schofields Precinct Plan 2012 applies (Appendix 7, Clause 1.3)
-  Land to which The Hills Growth Centre Precincts Plan 2013 applies (Appendix 11, Clause 1.3)
-  Land to which Blacktown Growth Centres Precinct Plan 2013 applies (Appendix 12, Clause 1.3)
-  Land to which the Hawkesbury Growth Centres Precinct Plan 2017 applies (Appendix 13, Clause 1.3)

Growth Centre Boundaries

-  North West Growth Centre Boundary
-  North West Growth Centre Precinct Boundary

Cadastre

-  Cadastre © 09/10/2017 NSW LPI



Projection: GDA 1994 Zone 56 Scale: 1:20,000 @ A3

Map Identification Number: SEPP_SRGC_NW_LAP_004_020_20171010

