





State Environmental Planning Policy (Sydney Region Growth Centres) 2006



North West Growth Centre Land Application Map - sheet LAP_006

LEGEND

SEPP Land Application

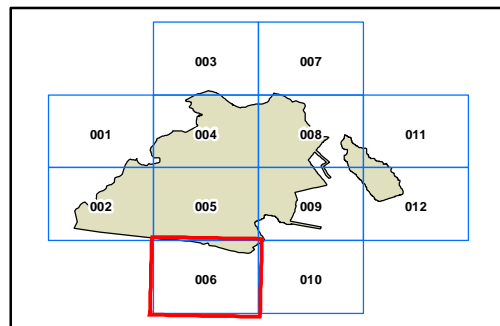
-  Land to which Schofields Precinct Plan 2012 applies (Appendix 7, Clause 1.3)
-  Land to which Alex Avenue and Riverstone Precinct Plan 2010 applies (Appendix 4, Clause 1.3)
-  Land to which Marsden Park Industrial Precinct Plan 2010 applies (Appendix 5, Clause 1.3)
-  Land to which Area 20 Precinct Plan 2011 applies (Appendix 6, Clause 1.3)

Growth Centres Boundaries

-  North West Growth Centre Boundary
-  North West Growth Centre Precinct Boundary

Cadastral

-  Cadastral 06/03/12 © Land and Property Information (LPI)



0 0.1 0.2 0.3 0.4 Kilometres

Scale: 1:20,000 @ A3

Projection: GDA 1994
Zone 56

Map Identification Number
SEPP_SRGC_NW_LAP_006_020_20120316

