








Planning & Infrastructure



# State Environmental Planning Policy (Sydney Region Growth Centres) 2006

## North West Growth Centre Land Application Map Sheet LAP\_007


### LEGEND

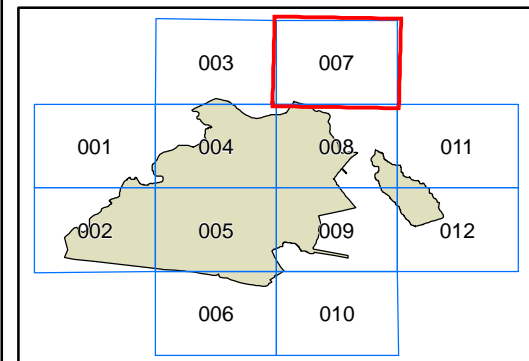
-  Land to which Alex Avenue and Riverstone Precinct Plan 2010 applies (Appendix 4, Clause 1.3)
-  Land to which Marsden Park Industrial Precinct Plan 2010 applies (Appendix 5, Clause 1.3)
-  Land to which Area 20 Precinct Plan 2011 applies (Appendix 6, Clause 1.3)
-  Land to which Schofields Precinct Plan 2010 applies (Appendix 7, Clause 1.3)
-  Land to which The Hills Growth Centre Precincts Plan 2013 applies (Appendix 11, Clause 1.3)

### Growth Centre Boundaries

-  North West Growth Centre Boundary
-  North West Growth Centre Precinct Boundary

### Cadastral

-  Cadastral © 11/03/2013 NSW LPI



0 0.1 0.2 0.3 0.4 0.5 km

Projection: GDA 1994 Zone 56 Scale: 1:20,000 @ A3

Map Identification Number: SEPP\_SRGC\_NW\_LAP\_007\_020\_20130311

