


**State Environmental Planning  
Policy (Sydney Region Growth  
Centres) 2006**

**North West Growth Centre  
Land Application Map -  
sheet LAP\_011**

**LEGEND**

**SEPP Land Application**


 Land to which Alex Avenue and Riverstone Precinct  
Plan 2010 applies ( Appendix 4, Clause 1.3 )

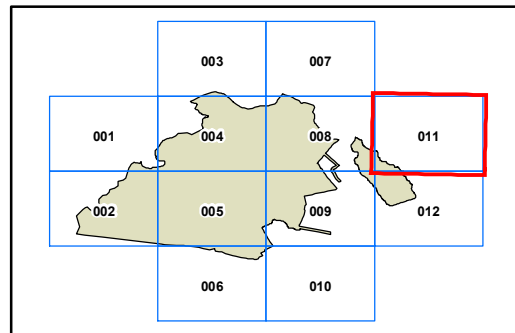
**Growth Centres Boundaries**

 North West Growth Centre Boundary

 North West Growth Centre Precinct Boundary

**Cadastre**

 Cadastre 30/03/10 © Dept of Lands



0 0.1 0.2 0.3 0.4 Kilometres



Scale: 1:20,000 @ A3

Projection: GDA 1994  
Zone 56

Map Identification Number  
SEPP\_SRGC\_NW\_LAP\_011\_020\_20100330

