

**State Environmental Planning Policy (Sydney Region Growth Centres) 2006**



**North West Growth Centre  
Land Reservation Acquisition Map  
Sheet LRA\_001**

**LEGEND**


**Land Reservation Acquisition**

-  Classified Road (SP2)
-  Classified Road Widening (SP2)
-  Community Centre (SP2)
-  Community Facilities (B2)
-  Community Facilities (SP2)
-  Environmental Conservation (E2)
-  Footpath (SP2)
-  Local Drainage (SP2)
-  Local Open Space (RE1)
-  Local Road (SP2)
-  Local Road Widening (SP2)
-  Public Recreation - Local (E2)
-  Pumping Station (SP2)
-  Railway (SP2)
-  School (SP2)
-  Trunk Drainage (SP2)

**Growth Centre Boundaries**

-  North West Growth Centre Boundary
-  North West Growth Centre Precinct Boundary

**Cadastre**

-  Cadastre © 24/09/2013 NSW LPI

