

**State Environmental Planning
Policy (Sydney Region Growth
Centres) 2006**



**North West Growth Centre
Land Reservation Acquisition Map
sheet LRA_003**

LEGEND


Land Reservation Acquisition Area

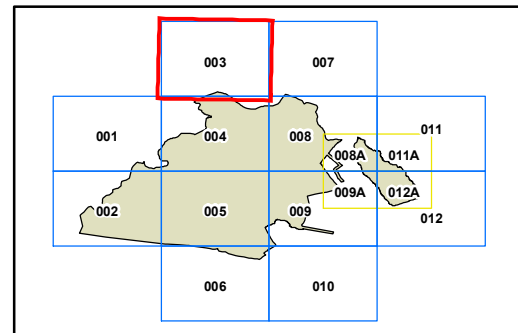
-  Local Open Space (RE1)
-  Local Road (SP2)
-  Local Road Widening (SP2)
-  Classified Road (SP2)
-  Local Drainage (SP2)
-  Trunk Drainage (SP2)
-  School (SP2)
-  Railway (SP2)
-  Environmental Conservation (E2)
-  Public Recreation-Local (E2)

Growth Centres Boundaries

-  North West Growth Centre Boundary
-  North West Growth Centre Precinct Boundary

Cadastre

-  Cadastre 30/03/10 © Dept of Lands



0 0.1 0.2 0.3 0.4 Kilometres

Scale: 1:20,000 @ A3

Projection: GDA 1994
Zone 56

Map Identification Number
SEPP_SRGC_NW_LRA_003_020_20100330

