



State Environmental Planning Policy (Sydney Region Growth Centres) 2006

**North West Growth Centre
Land Reservation Acquisition Map
Sheet LRA_008A**


LEGEND

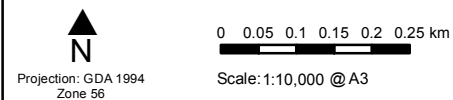
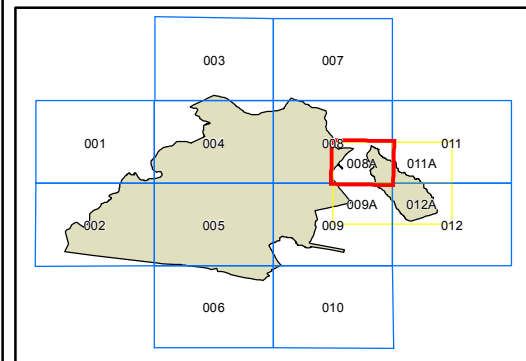
-  Classified Road (SP2)
-  Classified Road Widening (SP2)
-  Community Centre (SP2)
-  Community Facilities (B2)
-  Community Facilities (SP2)
-  Environmental Conservation (E2)
-  Footpath (SP2)
-  Local Drainage (SP2)
-  Local Open Space (B2)
-  Local Open Space (B4)
-  Local Open Space (RE1)
-  Local Road (SP2)
-  Local Road Widening (SP2)
-  Public Recreation - Local (E2)
-  Sewage Pumping Station (SP2)
-  Railway (SP2)
-  School (SP2)
-  Trunk Drainage (SP2)

Growth Centre Boundaries

-  North West Growth Centre Boundary
-  North West Growth Centre Precinct Boundary

Cadastre

-  Cadastre © 22/07/2016 NSW LPI



Map Identification Number: SEPP_SRGC_NW_LRA_008A_010_20160722

