

**State Environmental Planning Policy (Sydney Region Growth Centres) 2006**

**North West Growth Centre  
Land Reservation Acquisition Map  
Sheet LRA\_008**

**Land Reservation Acquisition**

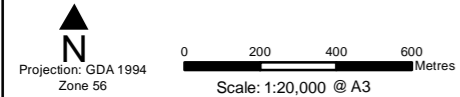
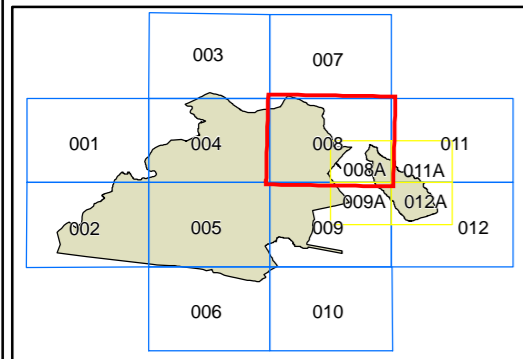
- Bus Only Link (SP2)
- Classified Road (SP2)
- Classified Road Widening (SP2)
- Community Centre (SP2)
- Community Facilities (B2)
- Community Facilities (B4)
- Community Facilities (SP2)
- Environmental Conservation (E2)
- Footpath (SP2)
- Local Drainage (SP2)
- Local Open Space (B2)
- Local Open Space (B4)
- Local Open Space (RE1)
- Local Road (SP2)
- Local Road Widening (SP2)
- Public Recreation - Local (E2)
- Pumping Station (SP2)
- Railway (SP2)
- School (SP2)
- Sewage Pumping Station (SP2)
- Trunk Drainage (SP2)

**Growth Centre Boundaries**

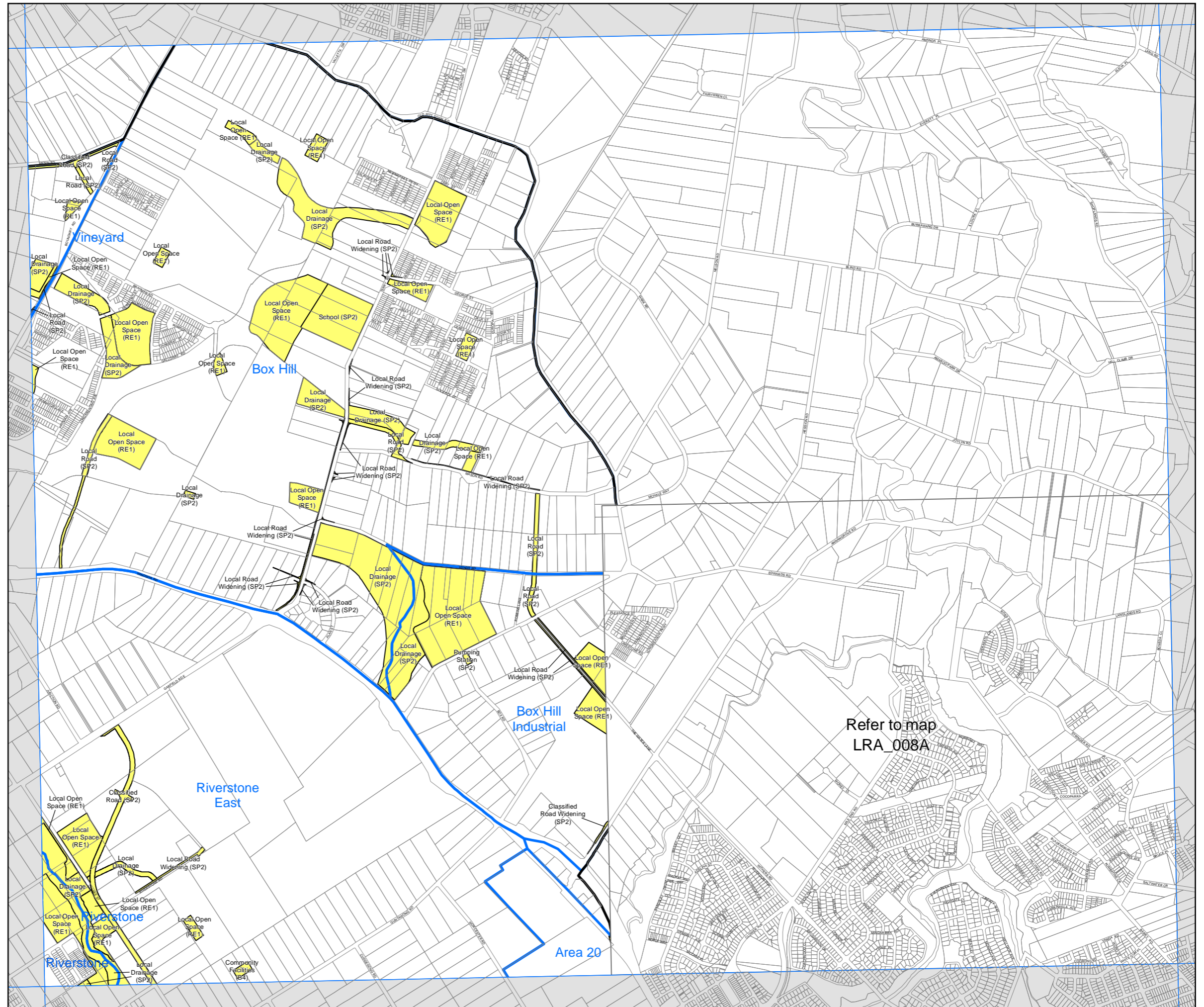
- North West Growth Centre Boundary
- North West Growth Centre Precinct Boundary

**Cadastre**

- Cadastre 18/10/2018 © DFSI Spatial Services



Map identification number: SEPP\_SRGC\_NW\_LRA\_008\_020\_20181018



Refer to map  
LRA\_008A