




State Environmental Planning Policy (Sydney Region Growth Centres) 2006

North West Growth Centre
Land Reservation Acquisition Map
Sheet LRA_009A


LEGEND

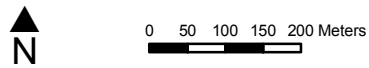
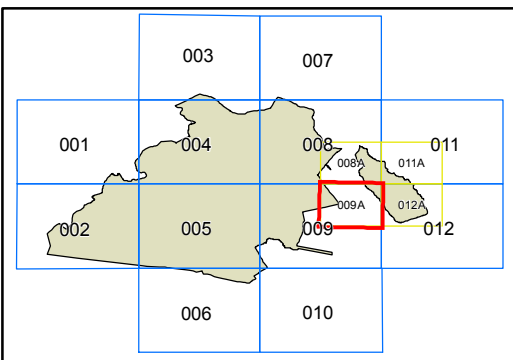
-  Classified Road (SP2)
- Classified Road Widening (SP2)
- Community Centre (SP2)
- Community Facilities (B2)
- Community Facilities (SP2)
- Environmental Conservation (E2)
- Footpath (SP2)
- Local Drainage (SP2)
- Local Open Space (B2)
- Local Open Space (B4)
- Local Open Space (RE1)
- Local Road (SP2)
- Local Road Widening (SP2)
- Public Recreation - Local (E2)
- Pumping Station (SP2)
- Railway (SP2)
- School (SP2)
- Trunk Drainage (SP2)

Growth Centre Boundaries

-  North West Growth Centre Boundary
-  North West Growth Centre Precinct Boundary

Cadastre

 Cadastre © 23/03/2015 NSW LPI



Projection: GDA 1994 Zone 56 Scale: 1:10,000 @ A3

Map Identification Number: SEPP_SRGC_NW_LRA_009A_010_20150323

