

**State Environmental Planning  
Policy (Sydney Region Growth  
Centres) 2006**



**North West Growth Centre  
Land Reservation Acquisition Map -  
sheet LRA\_011**

**LEGEND**


**Land Reservation Acquisition Area**

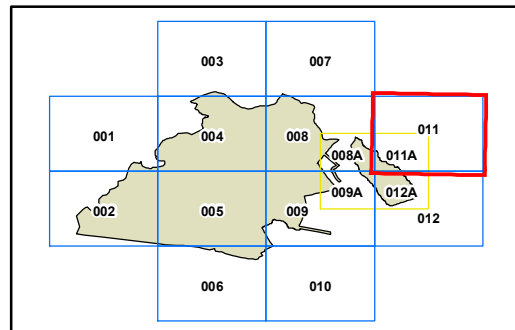
-  Local Open Space (RE1)
-  Local Road (SP2)
-  Local Road Widening (SP2)
-  Classified Road (SP2)
-  Local Drainage (SP2)
-  Trunk Drainage (SP2)
-  School (SP2)
-  Railway (SP2)
-  Environmental Conservation (E2)
-  Public Recreation-Local (E2)

**Growth Centres Boundaries**

-  North West Growth Centre Boundary
-  North West Growth Centre Precinct Boundary

**Cadastral**

-  Cadastral 30/03/10 © Dept of Lands



0 0.1 0.2 0.3 0.4 Kilometres

Scale: 1:20,000 @ A3

Projection: GDA 1994  
Zone 56

Map Identification Number  
SEPP\_SRGC\_NW\_LRA\_011\_020\_20100330

