

State Environmental Planning Policy (Sydney Region Growth Centres) 2006



North West Growth Centre
Lot Size Map - Sheet LSZ_001

LEGEND


Minimum Lot Size (m²)

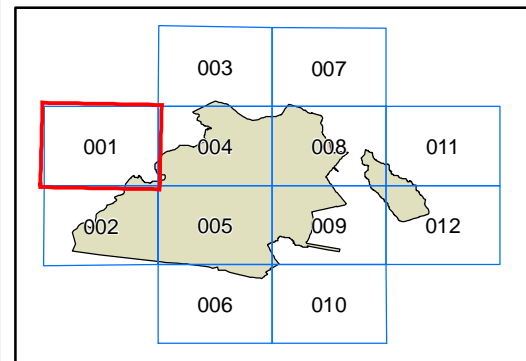
B	240
B1	225
C	250
E	360
M	600
U	1500
U1	1000
V	2000
W	4000
X	8000
Y	10000 (1 ha)
Y1	15000 (1.5 ha)
AA	50000 (5 ha)
AB	345000 (34.5 ha)
AD	1500000 (150 ha)

Growth Centre Boundaries

-  North West Growth Centre Boundary
-  North West Growth Centre Precinct Boundary

Cadastrate

-  Cadastrate © 24/09/2013 NSW LPI



0 0.1 0.2 0.3 0.4 0.5 km

Projection: GDA 1994 Zone 56 Scale: 1:20,000 @ A3

Map Identification Number: SEPP_SRGC_NW_LSZ_001_020_20130924

