

State Environmental Planning Policy (Sydney Region Growth Centres) 2006



North West Growth Centre
Lot Size Map
Sheet LSZ_004

LEGEND


Minimum Lot Size (m²)

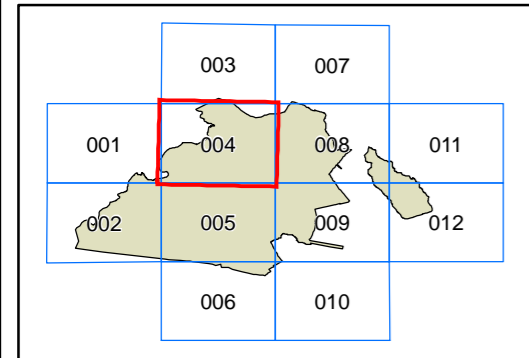
I	500
M	600
U	1500
V1	2000
V2	2500
W	4000
X1	5000
X2	8000
Y	10,000 (1 ha)
Y1	15,000 (1.5 ha)
Z	20,000 (2 ha)
AA1	50,000 (5 ha)
AA2	70,000 (7 ha)
AB	345,000 (34.5 ha)
AD	1,500,000 (150 ha)

Growth Centre Boundaries

-  North West Growth Centre Boundary
-  North West Growth Centre Precinct Boundary

Cadastral

-  Cadastral © 09/10/2017 NSW LPI



0 0.1 0.2 0.3 0.4 0.5 km

Projection: GDA 1994 Zone 56 Scale: 1:20,000 @ A3

Map Identification Number: SEPP_SRGC_NW_LSZ_004_020_20171010

