



**State Environmental Planning
Policy (Sydney Region Growth
Centres) 2006**

**North West Growth Centre
Lot Size Map -
Sheet LSZ_008**


Minimum Lot Size (sq m)

I	500
M	600
Q	700
U	1500
V1	2000
V2	2500
W	4000
X1	5000
X2	8000
Y	10,000 (1 ha)
Y1	15,000 (1.5 ha)
Z	20,000 (2 ha)
AA1	50,000 (5 ha)
AA2	70,000 (7 ha)
AB	345,000 (34.5 ha)
AD	1,500,000 (150 ha)

Growth Centre Boundaries

-  North West Growth Centre Boundary
-  North West Growth Centre Precinct Boundary

Cadastre

-  Cadastre 05/08/2021 © Spatial Services

