

**State Environmental Planning Policy (Sydney Region Growth Centres) 2006**



**North West Growth Centre Lot Size Map - Sheet LSZ\_009**

**LEGEND**

**Minimum Lot Size (sq m)**

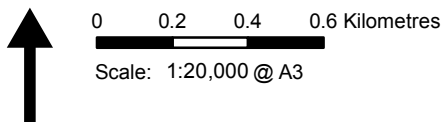
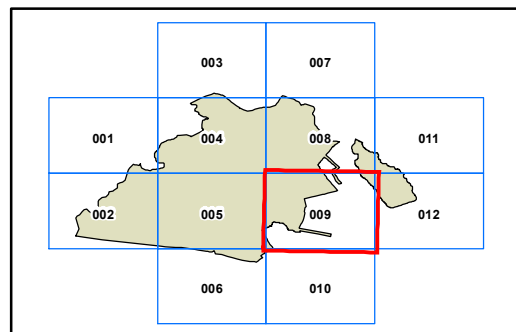
A	125
B	240
C	250
E	360
U1	1000
U	1500
V	2000
W	4000
Y	10000 (1 ha)
AA	70000 (7 ha)
AB	345000 (34.5 ha)

**Growth Centres Boundaries**

-  North West Growth Centre Boundary
-  North West Growth Centre Precinct Boundary

**Cadastre**

-  Cadastre 01/08/11 © Land and Property Information (LPI)



Projection: GDA 1994  
Zone 56

Map Identification Number: SEPP\_SRGC\_NW\_LSZ\_009\_020\_20110906

