

# State Environmental Planning Policy (Sydney Region Growth Centres) 2006



## North West Growth Centre Lot Size Map - sheet LSZ 011

### LEGEND


#### Minimum Lot Size (sq m)

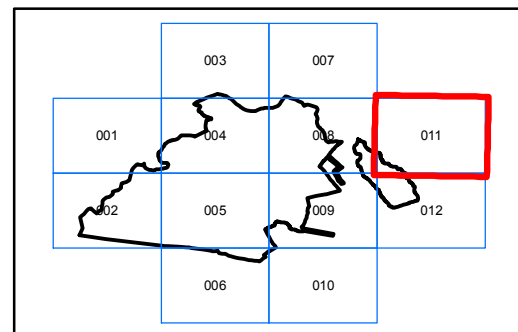
B	240
E	360
U	1500
V	2000
W	4000
AB	345000 (34.5ha)

#### Growth Centres Boundaries

	North West Growth Centre Boundary
	North West Growth Centre Precinct Boundary

#### Cadastral

	Cadastral 14/11/08 © Dept of Lands
--	------------------------------------



0 0.1 0.2 0.3 0.4 Kilometres

Scale: 1:20,000 @ A3

Projection: GDA 1994  
Zone 56

Map Identification Number  
SEPP\_SRGC\_NW\_LSZ\_011\_020\_20081203

