


# State Environmental Planning Policy (Sydney Region Growth Centres) 2006

## North West Growth Centre Precinct Boundary Map (Edition 2)- sheet PCB 002


### LEGEND

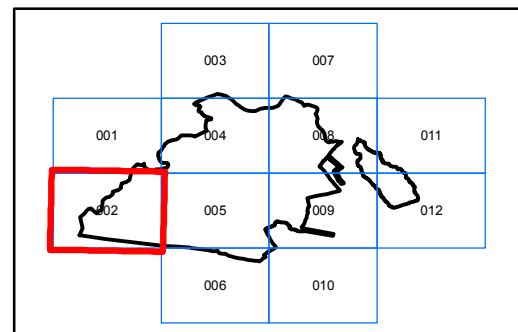
#### Growth Centres Boundaries

 North West Growth Centre Boundary


 North West Growth Centre Precinct Boundary

#### Cadastral

 Cadastral 14/11/08 © Dept of Lands



0 0.1 0.2 0.3 0.4 Kilometres



Scale: 1:20,000 @ A3

Projection: GDA 1994  
Zone 56

Map Identification Number  
SEPP\_SRGC\_NW\_PCB\_002\_020\_20081203

