

State Environmental Planning Policy (Sydney Region Growth Centres) 2006



North West Growth Centre
Residential Density Map
Sheet RDN_005

LEGEND


Dwelling Density (per hectare)

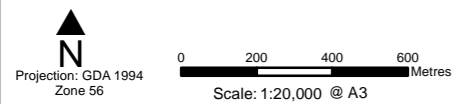
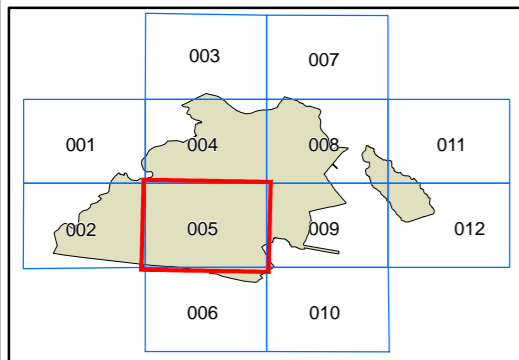
C	5
K	10
L	11
M	12.5
O	15
P	18
Q	20
T	25
U	30
V	35
W	40
X	45

Growth Centre Boundaries

-  North West Growth Centre Boundary
-  North West Growth Centre Precinct Boundary

Cadastre

-  Cadastre 20/08/2018 © Spatial Services



Map identification number: SEPP_SRGC_NW_RDN_005_020_20180820

