

State Environmental Planning
Policy (Sydney Region Growth
Centres) 2006



North West Growth Centre
Residential Density Map
sheet RDN_006

LEGEND


Dwelling Density (per hectare)

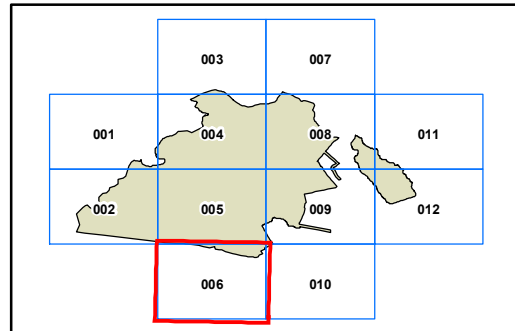
M	12.5
O	15
Q	20
T	25
W	40
X	45

Growth Centres Boundaries

-  North West Growth Centre Boundary
-  North West Growth Centre Precinct Boundary

Cadastral

-  Cadastral 30/03/10 © Dept of Lands



0 0.1 0.2 0.3 0.4 Kilometres

Scale: 1:20,000 @ A3

Projection: GDA 1994
Zone 56

Map Identification Number
SEPP_SRGC_NW_RDN_006_020_20100330

