

**State Environmental Planning  
Policy (Sydney Region Growth  
Centres) 2006**



**North West Growth Centre  
Residential Density Map  
sheet RDN\_008**

**LEGEND**


**Dwelling Density (per hectare)**

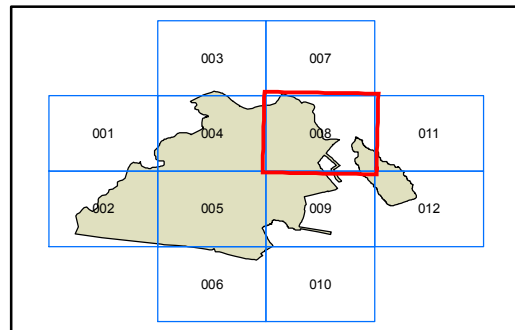
M	12.5
O	15
Q	20
T	25
W	40
X	45

**Growth Centres Boundaries**

-  North West Growth Centre Boundary
-  North West Growth Centre Precinct Boundary

**Cadastral**

-  Cadastral 30/03/10 © Dept of Lands



0 0.1 0.2 0.3 0.4 Kilometres

Scale: 1:20,000 @ A3

Projection: GDA 1994  
Zone 56

Map Identification Number  
SEPP\_SRGC\_NW\_RDN\_008\_020\_20100330

