

**State Environmental Planning Policy (Sydney Region Growth Centres) 2006**



**North West Growth Centre Residential Density Map - Sheet RDN\_008**

**LEGEND**

**Dwelling Density (per hectare)**

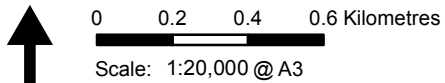
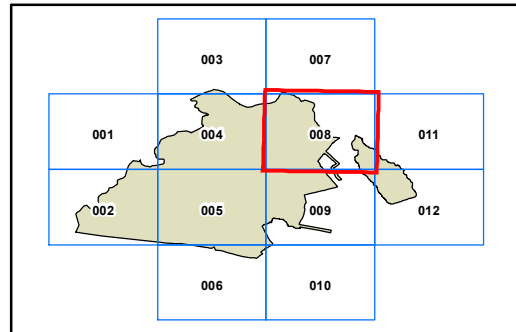
M	12.5
O	15
Q	20
T	25
W	40
X	45

**Growth Centres Boundaries**

-  North West Growth Centre Boundary
-  North West Growth Centre Precinct Boundary

**Cadastre**

-  Cadastre 01/08/11 © Land and Property Information (LPI)



Projection: GDA 1994  
Zone 56

Map Identification Number: SEPP\_SRGC\_NW\_RDN\_008\_020\_20110829

