


# State Environmental Planning Policy (Sydney Region Growth Centres) 2006


## North West Growth Centre Riparian Protection Area Map - sheet RPN 002

### LEGEND

#### Riparian Area


 Riparian Protection Area

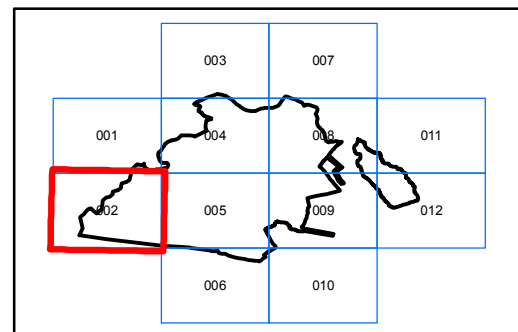
#### Growth Centres Boundaries

 North West Growth Centre Boundary


 North West Growth Centre Precinct Boundary

#### Cadastre

 Cadastre 14/11/08 © Dept of Lands



0 0.1 0.2 0.3 0.4 Kilometres



Scale: 1:20,000 @ A3

Projection: GDA 1994  
Zone 56

Map Identification Number  
SEPP\_SRGC\_NW\_RPN\_002\_020\_20081203

