


**State Environmental Planning  
Policy (Sydney Region Growth  
Centres) 2006**

North West Growth Centre  
Riparian Protection Area Map  
Sheet RPN\_004


**LEGEND**

**Riparian Area**


 Riparian Protection Area

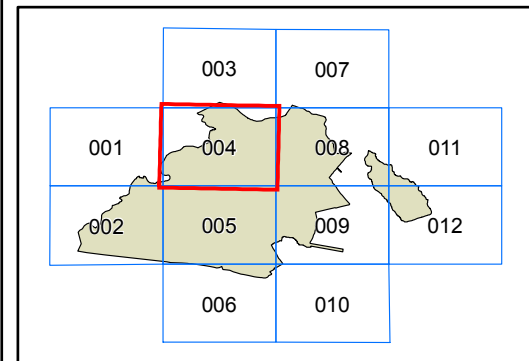
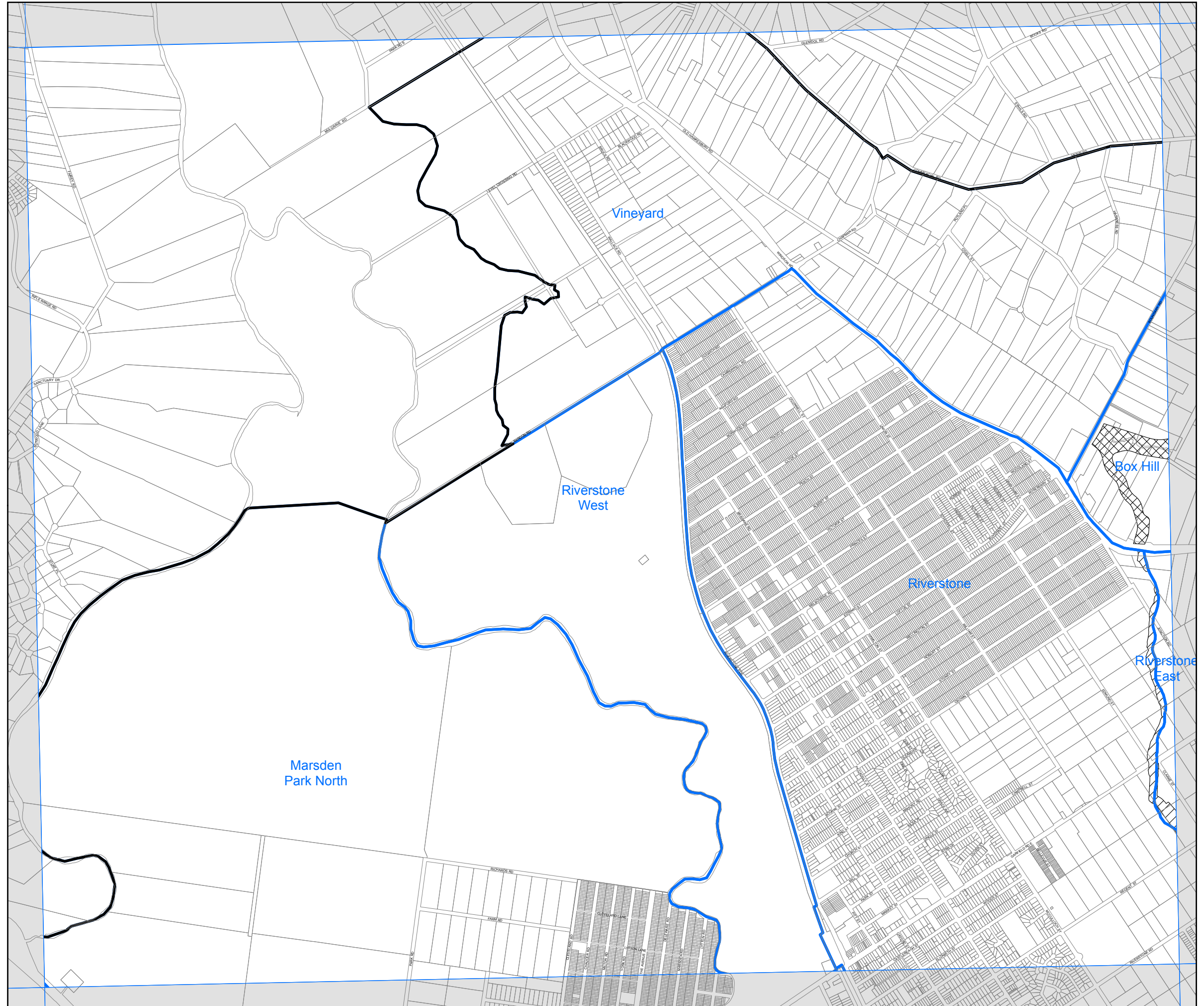
**Growth Centre Boundaries**

 North West Growth Centre Boundary

 North West Growth Centre Precinct Boundary

**Cadastral**

 Cadastral © 10/06/2016 NSW LPI



0 0.1 0.2 0.3 0.4 0.5 km

Projection: GDA 1994  
Zone 56

Scale: 1:20,000 @ A3