

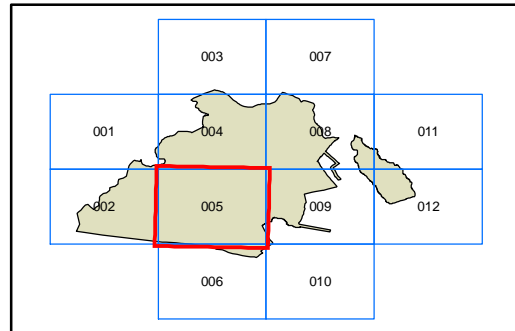


State Environmental Planning Policy (Sydney Region Growth Centres) 2006

North West Growth Centre Riparian Protection Area Map - sheet RPN_005

LEGEND

- Riparian Area**
-  Riparian Protection Area
- Growth Centres Boundaries**
-  North West Growth Centre Boundary
-  North West Growth Centre Precinct Boundary
- Cadastre**
-  Cadastre 01/07/10 © Dept of Lands



0 0.1 0.2 0.3 0.4 Kilometres

Scale: 1:20,000 @ A3

Projection: GDA 1994
Zone 56

Map Identification Number
SEPP_SRGC_NW_RPN_005_020_20100701

